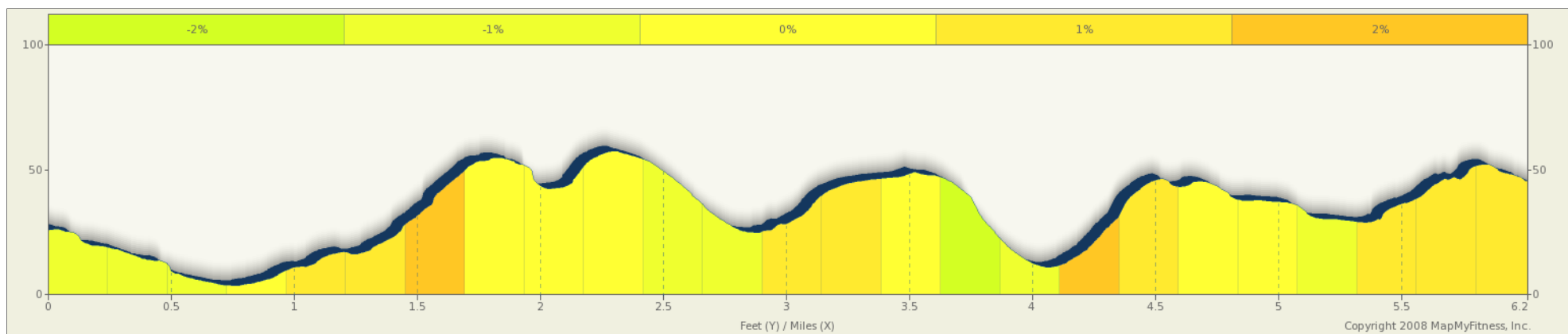
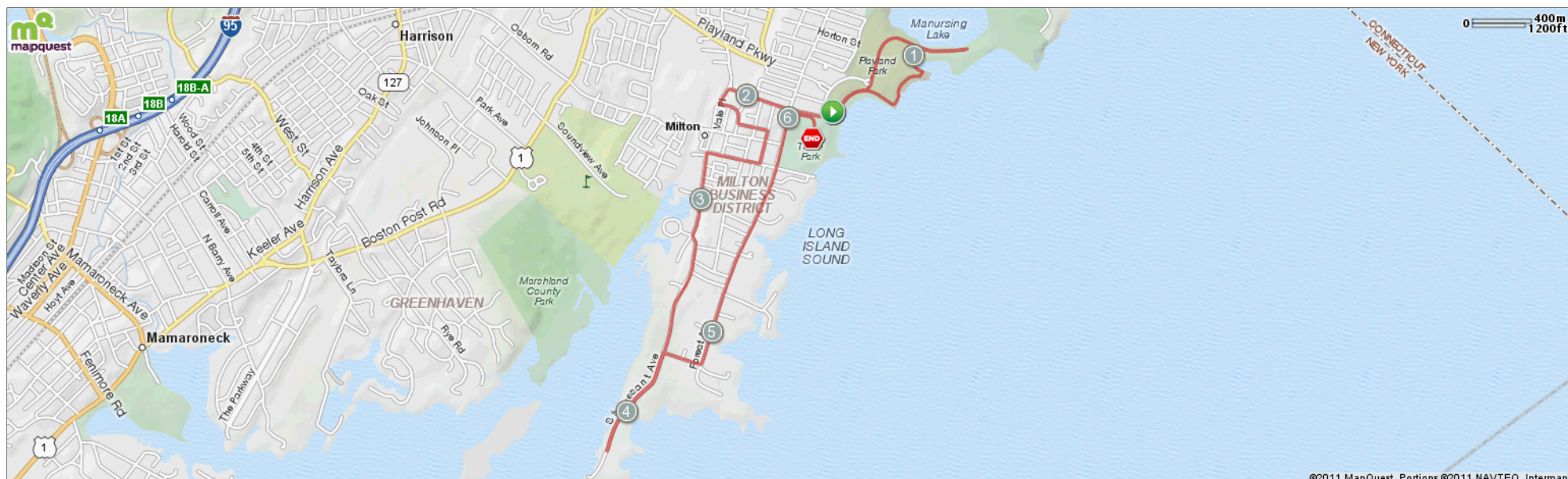


# Westchester Triathlon 2011 Run Course Turn by Turn

Starts In Rye, New York











**6.20** miles




















Description

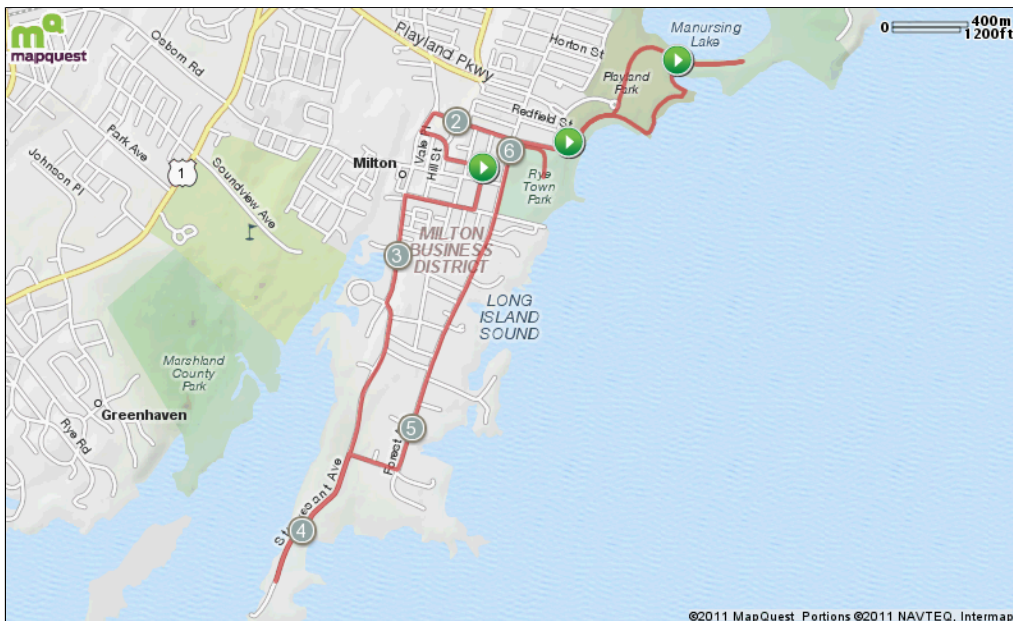
# Westchester Triathlon 2011 Run Course Turn by Turn

Starts In Rye, New York

Notes		
AT	FOR	NOTES
	 48ft	Start- Path starts in back of Playland Pool Parking Lot (transition)
0.01 mi.	 911ft	Turn Left onto Boardwalk
0.18 mi.	 320ft	Turn left toward Playland Circle
0.24 mi.	 958ft	Proceed to Playland parking lot
0.42 mi.	 686ft	Follow Service Road to the right
0.55 mi.	 1111ft	Run to Out & Back
0.76 mi.	 25ft	Turn- around point (use tree for visual)
0.77 mi.	 1060ft	Stay on left side of the road
0.97 mi.	 704ft	Make Left onto Boardwalk
1.1 mi.	 120ft	Make right continue on boardwalk (under water ride)

Notes		
AT	FOR	NOTES
1.13 mi.	 1014ft	Make Right
1.32 mi.	 1706ft	Make right onto Boardwalk
1.64 mi.	 939ft	Right onto Rye Beach Ave.
1.82 mi.	 1427ft	Continue straight on Rye Beach Ave. past Forest Ave. intersection
2.09 mi.	 392ft	Make Left onto Milton Rd.
2.16 mi.	 743ft	Make Left onto Hill St.
2.3 mi.	 670ft	Make Left onto Ormond Pl.
2.43 mi.	 783ft	Make Right onto Halsted Pl.
2.58 mi.	 1193ft	Make Right onto Dearborn Ave.

Notes		
AT	FOR	NOTES
2.8 mi.	 1939ft	Make Left onto Milton Rd.
3.17 mi.	 2821ft	Make Left onto Stuyvesant Ave.
3.71 mi.	 2660ft	Continue straight on Stuyvesant Rd. Past Intersection of Van Wagenen Ave.
4.21 mi.	 2628ft	Turn Around Point (use gate for boat yard for reference)
4.71 mi.	 844ft	Make right onto Van Wagenen Ave.
4.87 mi.	 1mi 889ft	Make Left onto Forest Ave.
6.04 mi.	 996ft	Make Right into Park at intersection of Forest Ave. & Rye Beach Ave.
6.22 mi.		Continue in Park to Finish!



© MapMyFitness, LLC. All Rights Reserved, 2005-2008 | View more maps online at:  
 Find this route online at [mapmyrun.com/routes/view/48750836](http://mapmyrun.com/routes/view/48750836)  
 Distance values on this map may differ slightly from values reported on the route engine.

Notes		
AT	FOR	NOTES
	48ft	Start- Path starts in back of Playland Pool Parking Lot (transition)
0.01 mi.	911ft	Turn Left onto Boardwalk
0.18 mi.	320ft	Turn left toward Playland Circle
0.24 mi.	958ft	Proceed to Playland parking lot
0.42 mi.	686ft	Follow Service Road to the right
0.55 mi.	1111ft	Run to Out & Back
0.76 mi.	25ft	Turn- around point (use tree for visual)
0.77 mi.	1060ft	Stay on left side of the road
0.97 mi.	704ft	Make Left onto Boardwalk
This segment shows 1 mi. (5,260 ft.) of your route.		

Notes		
AT	FOR	NOTES
1.1 mi.	120ft	Make right continue on boardwalk (under water ride)
1.13 mi.	1014ft	Make Right
1.32 mi.	1706ft	Make right onto Boardwalk
1.64 mi.	939ft	Right onto Rye Beach Ave.
1.82 mi.	1427ft	Continue straight on Rye Beach Ave. past Forest Ave. intersection
2.09 mi.	392ft	Make Left onto Milton Rd.
2.16 mi.	743ft	Make Left onto Hill St.
2.3 mi.	670ft	Make Left onto Ormond Pl.
2.43 mi.	783ft	Make Right onto Halsted Pl.
This segment shows 1.61 mi. (8,498 ft.) of your route.		

Notes		
AT	FOR	NOTES
2.58 mi.	1193ft	Make Right onto Dearborn Ave.
2.8 mi.	1939ft	Make Left onto Milton Rd.
3.17 mi.	2821ft	Make Left onto Stuyvesant Ave.
3.71 mi.	2660ft	Continue straight on Stuyvesant Rd. Past Intersection of Van Wagenen Ave.
4.21 mi.	2628ft	Turn Around Point (use gate for boat yard for reference)
4.71 mi.	844ft	Make right onto Van Wagenen Ave.
4.87 mi.	1mi 889ft	Make Left onto Forest Ave.
6.04 mi.	996ft	Make Right into Park at intersection of Forest Ave. & Rye Beach Ave.
6.22 mi.		Continue in Park to Finish!
This segment shows 3.79 mi. (20,034 ft.) of your route.		